











LEGENDA

-  PERIMETRO DI COMPARTO
-  CONDOTTA IDRICA L=2365 m
-  POZZETTO DI MANOVRA
-  POZZETTO DI ALLACCIO
-  POZZETTO DI SFIATO
-  POZZETTO DI SCARICO
-  IDRANTE UNI 45
-  ATTACCO AUTOPOMPA VV.FF. UNI 70

REGIONE AUTONOMA DELLA SARDEGNA

CONSORZIO PER LA ZONA INDUSTRIALE DI INTERESSE REGIONALE DI SINISCOLA

PIANO PARTICOLAREGGIATO AREE DI INTERVENTO COMUNE DI SAN TEODORO

Tavola		Scala
13		1:2000
PLANIMETRIA RETE ADDUZIONE E DISTRIBUZIONE ACQUA		Cod. Prog.
AGG.	DATA	DESCRIZIONE

NUORO GIUGNO 2001

Committente

Z.I.R. SINISCOLA

Il Presidente

Rag. R. INZANA

Progettista

Ing. G.P. FALCHI

